DISCOVER

IOWA TREASURES℠

Iowa Transportation Map





Iowa Transportation Map

DISCOVER IOWA TREASURES

Dear Traveler,

Welcome to Iowa — the beautiful land between two of America's Great Rivers.

As you travel our state you will feel the spirit of America. Iowa is blessed with diverse cultural and historic attractions; beautiful natural resources; exciting sporting and recreational events; and the friendliest people you could ever hope to meet.

You will see why we take pride in Iowa. Whether you stop for a day, visit a weekend or stay for a week or longer, I know your memories of Iowa will last a lifetime. Enjoy Iowa, the Heartland of America, where America's dream still works.

Terry E. Branstad
Governor

The Iowa Transportation Commissioners are:

Austin B. Turner Chairman Corning	Catherine Dunn, RN, PhD Dubuque
C. Roger Fair Vice Chairman Davenport	Robert H. Meier Ottumwa
Shelda Hertzke Beener Cedar Falls	Doug Shull Indianola
	Suzan M. Stewart Sioux City

For Free Distribution Only

Printed on Recycled Paper

IQ IOWA QUALITY

Test your knowledge about Iowa!
Discover Iowa's quality.

Tourist Attractions

1. Where are the National Hot Air Balloon Championships held?
2. How many villages make up the Amana Colonies?
3. How many greyhound racetracks are there in Iowa?

Famous Iowans

4. What famous Iowan was born in Winterset?
5. Johnny Carson was born in this Iowa town?
6. Ronald Reagan was an announcer for which Des Moines radio station?

Industry and Business

7. Maytag, a national manufacturer of top quality home appliances, is located in?
8. How many Fortune 500 companies have plants in Iowa?
9. What Iowa community is considered a national insurance center?

Quality of Life

10. On what scholastic test do Iowa seniors rank highest in the nation?
11. How many symphony orchestras are supported in Iowa?
12. In Iowa, what is the per pupil expenditure in higher education?

Geography

13. What two major rivers form part of Iowa's borders?
14. What geographic formation is only found in western Iowa and China?

Iowa History

15. Near which Iowa town did Jesse James commit the first train robbery in history?
16. Who were the first explorers of Iowa's western border

Other Iowa Facts

17. What does the word "Iowa" mean?
18. What major league's Triple X baseball team is in Iowa?

Answers:
1. Indianola
2. 7 villages
3. 19 tracks
4. Ronald Reagan
5. Johnny Carson
6. WHO
7. Maytag
8. 5 Fortune 500
9. Principal Life
10. Iowa tests
11. 10 orchestras
12. $3,461
13. Mississippi & Missouri
14. Loess Hills
15. Adair
16. Lewis & Clark
17. Beautiful Land
18. Chicago Cubs

EASTERN IOWA

FESTIVALS

May	Dubuque Fest, Dubuque Houby Days, Cedar Rapids
June	Burlington Steamboat Days American Music Festival, Burlington Grant Wood Festival, Stone City Sturgis Falls Celebration, Cedar Falls
July	Bix Beiderbecke Memorial Jazz Festival, Davenport Clinton Riverboat Days, Clinton Nordic Fest, Decorah
August	Great River Days, Muscatine
September	Civil War Muster & Mercantile Exposition, Davenport Fort Atkinson Rendevous, Fort Atkinson Fort Madison Tri-State RodeoFestival, Fort Madison Kalona Fall Celebration, Cedar Falls Midwest Old Threshers Reunion, Mt. Pleasant National Cattle Congress Fair, Waterloo
October	Forest Craft Festival, Lacey Keosauqua State Park
November	National Farm Toy Show, Dyersville

ETHNIC/CULTURAL TREASURES

Amana Colonies
The Amana's pictorial seven villages offer culinary delights in family-style restaurants and old world craftsmanship in their woolen mill.

Cedar Rapids
The Czech Village, near downtown Cedar Rapids, is full of charm and "old world" atmosphere. The Czech Museum features authentic antique costumes from Czechoslovakia.

Decorah
Stories of the Norwegian immigrant are replicated in the Vesterheim/Norwegian-American Museum. Displays include interiors of Norwegian homes and an 1850's log cabin.

Kalona
Kalona, known as the largest Amish-Mennonite community west of the Mississippi River, hosts tours of the Historical Village, the Wahl Museum and the Iowa Mennonite Museum and Archives.

Saint Donatus
Experience "a bit of Luxembourg in America" when you visit this quaint village. The Chapel on the Mount is modeled after Luxembourg's Chapel du Bilchen.

ATTRACTIONS

Amana Colonies
Amana

Amana VIP Golf Tournament
Iowa City

Arsenal Island
Davenport

The Basilica of St. Francis Xavier
Dyersville

Billy Clock Museum
Spillville

Brucemore Inc.
Cedar Rapids

Buffalo Bill Cody Homestead
LeClaire

Cedar Rapids Museum of Art
Cedar Rapids

City of Clinton Showboat Museum
Clinton

Czech Village & Czech Museum
Cedar Rapids

Davenport Museum of Art and Putnam Museum
Davenport

Dubuque Greyhound Park
Dubuque

Fenelon Place Elevator
Dubuque

Grant Wood Art Colony
Stone City

Herbert Hoover Presidential Library & Museum
Herbert Hoover National Historic Site
West Branch

Ice House Museum
Cedar Falls

Kalona Historical Village
Kalona

Little Brown Church
Nashua

Montauk Historic Governor's Home
Clermont

National Farm Toy Museum
Dyersville

Old Capitol
Iowa City

Old Creamery Theatre
Garrison

Riverboat Museum
Dubuque

Roberts River Rides
Dubuque

Seven Ponds/The Farm
Burlington

Snake Alley Historic District
Burlington

Star Clipper Dinner Train
Waterloo

Villages of Van Buren County (Includes the villages of Bentonsport, Keosauqua, Bonaparte and Farmington)

Vesterheim-Norwegian/American Museum
Decorah

Village of East Davenport
Davenport

Walter Residence/Cedar Rock
Quasqueton

Waterloo Greyhound Park
Waterloo

NATURAL RESOURCES

Caves
Crystal Lake Cave, Dubuque
Maquoketa Cave, Maquoketa
Spook Cave, McGregor

Country Trails
Cedar Valley Trail (52 miles): Cedar Rapids to Waterloo
Heritage Trail: Dubuque to Dyersville
Highway Bikeway: Pikes Peak State Park to Guttenburg
Riverside Trail: Cedar Falls - George Wyth State Park
Sac and Fox National Recreational Trail: Cedar Rapids

Fish Hatcheries
Big Springs
Fairport
Guttenburg
Manchester

Indian Heritage
Effigy Mounds National Monument, Marquette/McGregor
Toolesboro Indian Mounds, Muscatine

Lakes
Coralville Lake

Museums
Grout Museum of History and Science, Waterloo
Museum of Natural History, Iowa City

Prairies
Hayden Prairie, Howard County

Public Gardens
Bever Park, Cedar Rapids
Crapo and Dankwardt Parks, Burlington
Dubuque Arboretum and Botanical Gardens, Dubuque
Japanese Gardens in Washington Park, Waterloo
Rand Park, Keokuk
Vander Veer Park, Davenport

Rivers: Recreational Activities Available
Des Moines River
Mississippi River
Turkey River
Upper Iowa River

Ski Areas
Nor-Ski Run, Decorah
Sundown, Dubuque

State Forests
Shimek
Yellow River

INFORMATION SOURCES

WELCOME CENTERS

Seasonal Interstate Centers (Open mid May — mid September)
Davenport On I-80 west of Middle Road Exit for westbound travelers.
Victor On I-80 east of Exit 205 west of Iowa City for eastbound travelers.
Wilton On I-80 west of Exit 271 between Davenport and Iowa City for westbound travelers.

Year-Round Centers (Open All Year)
Grant Wood Welcome Center
Anamosa
Clayton County Welcome Center (Opens — Winter '88)
Elkader
Burlington Welcome Center (Opens — Spring '88)
Burlington
Mississippi Valley Welcome Center (Opens — Fall '88)
LeClaire
Amana Visitor Orientation Center (Opens — Fall '88)
Amana

CONVENTION AND VISITORS BUREAUS

Amana
Amana Colonies Travel Council
P.O. Box 303
Amana, Iowa 52203
319/622-3828

Bettendorf
1708 Grant Street
Bettendorf, Iowa 52722
319/355-4753

Burlington
807 Jefferson Street
Burlington, IA 52601
319/752-6365

Cedar Rapids
424 1st Avenue N.E.
Cedar Rapids, Iowa 52407
319/364-2591

Clinton
333 Fourth Avenue South
Clinton, Iowa 52732
319/242-5702

Davenport
108 East 3rd Street
Davenport, Iowa 52801
319/322-5142

Dubuque
770 Town Clock Plaza
Dubuque, Iowa 52001
319/557-9200

Iowa City-Coralville
326 East Washington;
P.O. Box 2358
Iowa City, Iowa 52244
319/337-6592

Keokuk
401 Main
Keokuk, Iowa 53632
319/524-5055

Muscatine
Box 097
Muscatine, Iowa 52761
319/263-8695

Waterloo
215 East Fourth Street
Waterloo, Iowa 50704
319/233-8431

TOURISM OFFICE
Iowa Department of Economic Development
200 E. Grand
Des Moines, Iowa 50309
(515) 281-3100

CENTRAL IOWA

FESTIVALS

April	Drake Relays and Festival, Des Moines
May	Tulip Time Festival, Pella
June	Iowa Pride Bell Tower Festival, Jefferson North Iowa Bank Festival, Mason City Scandinavian Days, Story City
July	Czech Folk Fest, Traer
July/August	National Hobo Convention, Britt U.S. National Hot Air Balloon Championships, Indianola
August	Iowa Games, Ames Iowa State Fair, Des Moines Mesquakie Annual Indian Pow-Wow, Tama National Sprint Car Championships, Knoxville
September	Pufferbilly Days, Boone
October	Covered Bridge Festival, Winterset

ETHNIC/CULTURAL TREASURES

Bloomfield
Tour this Amish village to see willow furniture, buggy shop, general store, farms and unique quilts.

Pella
The architecture of this largely Dutch community transports the visitor to the atmosphere of an old-world village in Holland. Enjoy delightful Dutch pastries and meats in the spring, view thousands of colorful tulips as they bloom.

Story City
This Scandinavian village is the home of an antique carousel. A restored masterpiece, the hand-carved figures of Herschell-Sillman carousel include horses and other farm animals such as roosters, hogs and dogs. To add to the atmosphere, the Wurlitzer band organ provides calliope-type music for the rides.

Tama
The Mesquakie Indians, known for their artistry and craftsmanship, live on a settlement (not a reservation) along the Iowa River. Each year, the Mesquakies host an Indian Pow-Wow that pays homage to their ancestrial customs.

ATTRACTIONS

Adventureland Park
Altoona

Amish Cottage Industries
Davis County

The Boone & Scenic Valley Railroad
Boone

Mamie Doud Eisenhower Birthplace
Boone

Floyd County Historical Society Museum
Charles City

Fort Smith
Ollie

Haverhill Blacksmith Shop
Haverhill

Liberty Hall Historic Center
Lamoni

Charles H. MacNider Museum
Mason City

Covered Bridge Country
Winterset

Nelson Pioneer Farm and Craft Museum
Oskaloosa

Prairie School Homes
Mason City

Salisbury House
Des Moines

Schotte House and Historical Village
Pella

State Capitol
Des Moines

State of Iowa Historical Building
Des Moines

Story City Antique Carousel
Story City

Terrace Hill
Des Moines

Timberland Museum
Forest City

Trainland U.S.A.
Colfax

Wapello County Historical Museum
Ottumwa

John Wayne Birthplace
Winterset

Wayne County Historical Museum
Corydon

NATURAL RESOURCES

Country Trails
Big Creek State Park Trail: Polk City
Chichaqua Valley Trail: Bondurant to Mingo to Baxter
Cinder Path Trail: Chariton to Derby
Comet Trail: Conrad to Beaman
Prairie Rail Trail: Roland to McCallsburg to Zearing
Saylorville/Des Moines River Trail: Des Moines to Saylorville

Fish Hatchery
Lake Rathbun

Historic Farm
Living History Farms, Des Moines

Indian Heritage
Mesquakie Indian Settlement, Tama

Lakes
Clear Lake
Lake Rathbun
Lake Red Rock
Saylorville

Museum
Science Center of Iowa, Des Moines

Public Gardens
Arie Den Boer Arboretum in Water Works Park, Des Moines
Des Moines Botanical Center, Des Moines
Ewing Arboretum, Des Moines
The Rose Garden in Greenwood Park, Des Moines
Rose Garden, State Center

Rivers: Recreational Activities Available
Boone River
Des Moines River
Raccoon River

Ski Areas
Fun Valley, Montezuma
Ski Valley, Boone

Zoo
Blank Park Zoo, Des Moines

INFORMATION SOURCES

WELCOME CENTERS

Seasonal Interstate Centers
(Open mid May through mid September)
Clear Lake
On I-35 south of Exit 197 just north of Clear Lake/Mason City for southbound travelers.
Des Moines
On I-80 west of Exit 121 just west of Des Moines for westbound travelers.
Davis City
On I-35 north of Exit 4 near the state line for northbound travelers.

Year-Round Centers (Open All Year)
Davis County Visitor Center
Bloomfield
Dows Depot Welcome Center (Opens — Fall '88)
Dows

CONVENTION AND VISITORS BUREAUS

Ames
Room 98, Scheman Building
Iowa State University
Ames, Iowa 50011
515/296-7000

Des Moines
309 Court Avenue, Suite 300
Des Moines, Iowa 50309
515/286-4960 or 287-4396

Mason City
15 First Street N.E.: P.O. Box 1128
Mason City, Iowa 50401
515/423-5724

TOURISM OFFICE Iowa Department of Economic Development
200 E. Grand
Des Moines, Iowa 50309
(515) 281-3100

WESTERN IOWA

FESTIVALS

January	Iowa Great Lakes Winter Games, Arnolds Park
March	St. Patrick's Celebration, Emmetsburg
May	Annual Tulip Festival, Orange City "Tivoli Fest," Elk Horn
June	Frontier Days, Fort Dodge Glenn Miller Festival, Clarinda Junction Days, Red Oak
July	Black Hawk Summer Water Carnival, Lake View Earl May Trail Gardens Open House, Shenandoah Riverside, Sioux City Star Spangled Spectacular, Storm Lake
August	Aviation Expo, Ida Grove Sidney Championship Rodeo, Sidney
September	Clay County Fair, Spencer Old-Time Country Music Contest/Pioneer Festival, Avoca

ETHNIC/CULTURAL TREASURES

Elk Horn-Kimballton
These communities were settled by Danish immigrants during the late 19th century. In 1975, the residents of Elk Horn bought a tapered, shingled windmill from Name Shade in the Danish province of Jutland and reconstructed it along Main Street. Visitors are welcomed to tour the mill and sample Danish delicacies in the shops around the square.

Emmetsburg
The "wearing of the green" dominates this northwest village during the Feast of Patron Saint Patrick. Authentic Irish stew, Irish tea and sometimes visitors from its Sister City — Dublin — create a St. Patrick's Celebration that is unforgetable.

Orange City
Founded by Dutch settlers from Pella, this community sparkles as thousands of colorful tulips burst open each spring, and residents celebrate the Dutch heritage during an annual Tulip Time Festival.

Stanton
To the Swedes who live in Stanton, the world's largest coffeepot (made from an old water tower) signifies hospitality.

ATTRACTIONS

Iowa's Antique City
Walnut

Bertrand Museum
Missouri Valley

The Blanden Memorial Art Museum
Fort Dodge

Bluffs Run Greyhound Park
Council Bluffs

Buena Vista Historical Museum
Storm Lake

Clover Ridge Lake Panorama National Golf Course and Tennis Courts
Lake Panorama

Danish Wind Mill
Elk Horn

Simon E. Dow House
Dow City

Fort Dodge Historical Museum
Fort Dodge

Gardner Log Cabin
Arnolds Park

General Dodge House
Council Bluffs

Grotto of the Redemption
West Bend

Harrison County Historical Village
Missouri Valley

Icarian Schoolhouse
Corning

K.D. Stockyard Station
Sioux City

Kossuth County Historical Museum
Le Mars

W. A. McHenry House
Denison

Plymouth County Historical Museum
Algona

Queen II
Arnolds Park

Sanford Museum and Planetarium
Cherokee

Squirrel Cage Jail
Council Bluffs

Stanton Coffee Pot
Stanton

Stempel Bird Collection
Council Bluffs

Todd House
Tabor

World's Largest Bull
Audubon

NATURAL RESOURCES

Apple Orchards
Harrison County

Country Trails
Dickinson County Trails: Okoboji to Spirit Lake
Puddle Jumper Trail: Orange City to Alton

Fish Hatcheries
Spirit Lake

Hunting
Large numbers of hunters stalk Iowa's fields, woodlands and marshes seeking a variety of game — pheasant, quail, wild turkey, duck, goose, grouse and white-tailed deer.

Indian Heritage
Blood Run Archeological Site, Lyon County
Chief War Eagle's Grave, Sioux City
Wittrock Indian Village Site, Sutherland

Lakes
Black Hawk Lake
East Okoboji Lake
Spirit Lake
Storm Lake
West Okoboji Lake

Public Gardens
Kopes Rock and Flower Garden, Orange City
Littlefield Wilderness, Exira
Seed and Nursery Center of the World, Shenandoah

Prairie
Ericson Prairie, Stanton
Kalsow Prairie, Pocahontas County
Loess Hills, Woodbury and Pottawattomi Counties

Rivers: Recreational Activities Available
Missouri River
Raccoon River

Ski Areas
Mt. Crescent Ski Area, Crescent
Riverside Hills, Estherville
Silver Creek, Humbolt
Sunset Ski Areas, Cherokee

Wildlife
DeSoto Wildlife Refuge, Missouri Valley

INFORMATION SOURCES

WELCOME CENTERS

Seasonal Interstate Centers
(Open mid May through mid September)
Sergeant Bluff
On I-29 south of Exit 141 south of Sioux City for southbound travelers.
Underwood
On I-80 north of Exit 17 northeast of Council Bluffs for eastbound travelers.

Year-Round Centers (Open All Year)
Emmetsburg Welcome Center (Opens — Winter '88)
Emmetsburg
Danish Windmill Welcome Center (Opens — Spring '88)
Elk Horn
Harrison County Welcome Center (Opens — Fall '88)
Missouri Valley
Sergeant Floyd Welcome Center (Opens — Fall '88)
Sioux City

CONVENTION AND VISITORS BUREAUS

Council Bluffs
119 South Main, Suite 150
Council Bluffs, Iowa 51501
712/325-1000

Sioux City
Terra Centre 600 4th Street
Sioux City, Iowa 51101
712/255-7903

Iowa Great Lakes
Hwy 71
Arnolds Park, IA 51331
712/332-2107

TOURISM OFFICE Iowa Department of Economic Development
200 E. Grand
Des Moines, Iowa 50309
(515) 281-3100

STATE PARKS AND RECREATION AREAS

	Map Index	Camping (No. of Sites)	Showers	Flush Toilets	Trailer Sewage Disposal	Boat Ramp	Boat Rock ups	Picnicking	Hiking Trails	Swimming	Fishing	Boating	Golf Course	Interpretive Program	Snowmobiling
Ambrose A. Call	E-6	32						●		●					
Backbone	J-5	214	●	●	●	●	●	●	●	●	●	●		●	●
Badger Creek	E-3							●		●					
Beeds Lake	F-6	144	●	●	●	●	●	●	●	●	●	●		●	●
Bellevue	K-5	52	●					●		●					●
Big Creek	E-4							●		●					
Black Hawk Lake	C-3	176	●		●			●	●	●	●	●			●
Bob White	F-1	32						●		●					
Browns Lake	A-5	40	●		●			●		●	●				
Brushy Creek	E-5	100													
Cayler Prairie	C-7									●				●	
Clerks Ferry ✱	J-3	45	●	●	●			●		●					
Clear Lake	F-6	224	●		●			●		●	●				
Cold Springs	C-3	30						●		●					
Coralville Lake ✱	I-4	554	●		●			●		●	●				
Crystal Lake	J-7	50	●		●			●		●	●				
Dalliver Memorial	E-5	41	●		●			●		●				●	●
Echo Valley	I-6							●		●					
Elk Rock (Red Rock)	F-3	46	●		●			●		●	●				
Emerson Bay	C-7	117						●		●					
Fairport	J-3	43						●		●					
Fish Farm Mounds	I-7													●	
Fort Atkinson	H-7													●	
Fort Defiance	D-7	32						●	●					●	●
Geode	I-7	200	●		●			●		●	●				●
George Wyth Memorial	C-3	64						●		●	●				●
Green Valley	C-2	139	●		●			●		●	●				●
Gull Point	C-7	112						●		●					●
Hayden Prairie	H-7													●	
Heery Woods	G-3	30						●		●	●				
Hold Forest	E-4														
Honey Creek (Rathbun)	C-2	117	●		●			●		●					●
Isthmus Access	C-7	48													●
Kalaw Prairie	D-3														●
Lacey-Keosauqua	H-1	160	●		●			●		●	●				●
Lake Ahquabi	F-3	176	●		●			●		●	●				●
Lake Anita	D-3	144	●		●			●		●	●				●
Lake Cornelia	E-6	30	●		●			●		●	●				●
Lake Darling	H-2	115	●		●			●		●	●				●
Lake Keomah	D-3	88	●		●			●		●	●				●
Lake Macbride	I-4	122	●		●			●		●	●				●
Lake Manawa	B-7	70	●		●			●		●	●				●
Lake of Three Fires	D-1	160	●		●			●		●	●				●
Lake Wapello	D-3	128	●		●			●		●	●				●
Ledges	E-4	82	●		●			●		●					●
Lewis and Clark	A-4	58	●		●			●		●	●			●	●
Mcintosh Woods	I-6	30	●		●			●		●					●
Maquoketa Caves	I-4	32						●		●					
Marble Beach	C-7	224													●
Margo Frankel Woods	D-3														
Mill Creek	B-6	50	●		●			●		●	●				●
Minn of Spain	J-5													●	
Mini-Wakan	C-7							●		●	●				
Nine Eagles	E-1	128	●		●			●		●	●				●
Oak Grove	A-6	70	●		●			●		●	●				●
Oakland Mills	I-7	40						●		●					●
Okamanpedan	D-7							●		●					
Palisades-Kepler	I-4	75	●		●			●		●	●				●
Pammel	E-3	32						●		●					
Pikes Peak	I-6	80	●		●			●		●	●				●
Pillsbury Point	C-7														
Pilot Knob	F-2	80	●		●			●		●					●
Pine Lake	D-5	129	●		●			●		●	●				●
Pleasant Creek	I-4	72						●		●					●
Prairie Rose	C-3	112	●		●			●		●	●				●
Preparation Canyon	B-4														
Rathbun Reservoir ✱	D-2	855			●			●		●	●				●
Red Haw Lake	I-5	86	●		●			●		●	●				●
Red Rock Reservoir ✱	F-3	422	●		●			●		●	●				●
Rice Lake	F-7														
Rock Creek	G-4	430	●		●			●		●	●				●
Saylorville Reservoir ✱	E-4	493	●		●			●		●	●				●
Shady Creek ✱	J-3	79	●		●			●		●	●				
Shoran Bluffs	G-1														
Sheeder Prairie	D-3													●	
Shimek Forest	I-1		●					●							
Spring Lake	E-4	40	●		●			●		●	●				
Springbrook	D-4	200	●		●			●		●	●				●
Stephens Forest	F-2	●						●							●
Stone	A-5	44						●		●					●
Swan Lake	D-4	200	●		●			●		●	●				
Trappers Bay	C-7														
Turkey River Mounds	H-6													●	
Twin Lakes	D-5							●		●					
Union Grove	G-4	32						●		●					●
Viking Lake	C-2	128	●		●			●		●	●				●
Volga River	H-6	48						●		●					●
Walnut Woods	E-3	28						●		●					●
Wanata	C-6							●		●					
Wapsipinicon	I-4	30						●		●					
Waubonsie	B-1	128	●		●			●		●	●				●
White Pine Hollow	J-5							●		●					
Wildcat Den	J-3	32						●		●					●
Wilson Island	B-3	150	●		●			●		●	●				●
Woodman Hollow	E-5							●		●					●
Yellow River Forest	I-7	●						●		●					●

Recreation areas operated by the Corps of Engineers are indicated by an asterisk. These facilities have highly developed camping sites and are accessible to the handicapped. For more information about these facilities contact the Natural Resource Management Branch, Rock Island District, Corps of Engineers, Clock Tower Building, P.O. Box 2004, Rock Island, Illinois 61204-2004. Phone: 309/788-6361, ext. 6332.

In addition to the parks and recreational areas listed above, Iowa has over 250 county parks providing a vast array of camping, boating, fishing, and hunting opportunities. For more information, contact the Iowa Department of Natural Resources, Wallace State Office Building, Des Moines, Iowa 50319. Phone: 515/281-5145.

PARK USER PERMITS

All motorized vehicles parked in Iowa's state parks must display a park user permit. Annual permits may be purchased at the park office, county recorders offices, or the Department of Natural Resources office in Des Moines. Daily permits are available on a self-service basis at locations near the entrance of each park. An annual permit costs $5.50. A second annual permit may be purchased by a member of the same household for $2. Daily permits cost $2.

HISTORIC HIGHWAY MAP TRANSPORTATION HISTORY BOOK

This map shows the present transportation system in Iowa. If you would like to know the history of this system, the Iowa Department of Transportation has additional material you may find interesting.

Many of today's highways follow the approximate routes used by the settlers of the state. In the early 1900s the main routes were given names rather than the numbers now used. The names of more than 60 of these early highways were registered with the Iowa State Highway Commission from 1914 through 1925. These pioneer roadways are shown on a colorful map, which uses the present-day transportation map as a background to show how the old highways formed the basis of today's highway system.

For a more detailed description, the Iowa Department of Transportation also will have available in 1988 a book, "Transportation in Iowa; A Historical Summary." Written by William H. Thompson, Iowa State University professor emeritus and an internationally recognized transportation authority, the book traces the development of transportation in Iowa from the territorial days to the mid-1980s. In the chronology, Thompson details the influence state and federal legislation had on transportation in Iowa. More than 140 illustrations bring the text to life in a fascinating book that will be a prize possession for anyone interested in the history of Iowa.

For further information about the book or map, or to obtain order forms, contact the Iowa Department of Transportation, Bureau of Policy and Information, 800 Lincoln Way, Ames, IA 50010, telephone (515) 239-1372.

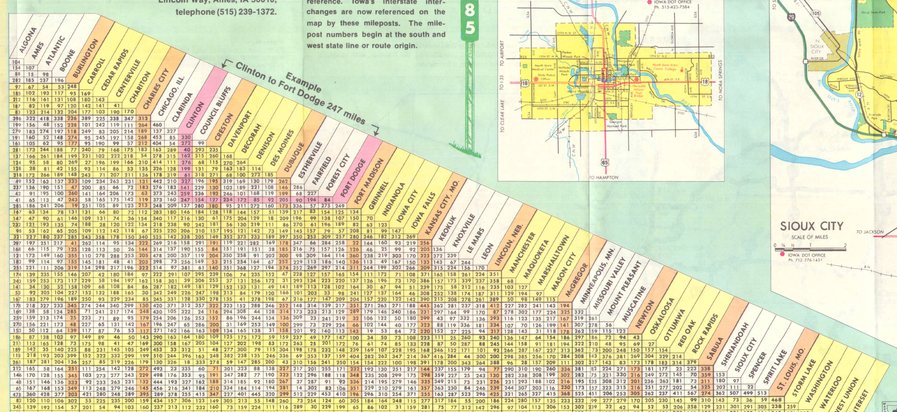

Map Layout Prepared by Transportation Inventory Cartographic Section

TRUCK PERMITS AND MOTOR VEHICLES - A 24-hour truck permit center is located at 5238 N.W. 2nd Ave., Des Moines, Ia., 50313, just north of Interstate 80. Instant service is available on reciprocity, trip, over dimension, overweight permits and fuel permit applications for Iowa and other states. Call 515-237-3237. For information on driver licenses, motor vehicle registration and inspection, call toll free 1-800-532-1121, in Iowa.

LOGO SIGNING

Iowa has established a logo signing program to aid motorists in identifying services along the Interstate and Freeway Primary Systems. The greatest required travel distance for a particular service is displayed under the directional arrow on the logo panel on the exit ramp. No mileage is displayed if all participating business are within one mile of the signed route. As you travel look for this Logo Signing.

DETOUR MAP

The highways shown on this Transportation Map allow you, the traveler, to get to your destination quickly and safely. However, repairs must be made to keep these routes safe and efficient. Therefore, you may encounter road maintenance or repair operations that could affect your travel.

To allow you to plan a route that would avoid areas where highways are being worked on, the Iowa Department of Transportation publishes the "Iowa Detour and Road Embargo Map." This map shows which roads are being worked on; where traffic is restricted; roads closed, and the approximate route of the detour or alternate route; and which roads are restricted to vehicles weighing less than the maximum allowable limits. The detour map is published biweekly from March through December.

For truck and bus operators, there is also an "Iowa Bridge Embargo Map" which shows the bridges restricted to weights less than the maximum limits.

For more information about these maps, or to obtain single copies or a year's subscription, contact the Office of Maintenance, Iowa Department of Transportation, 800 Lincoln Way, Ames, IA 50010, telephone (515) 239-1197.

IOWA STATE PATROL

	Phone No.
State Hqtrs, Des Moines	515-281-5824
District No. 1 Des Moines	515-281-5114
District No. 2 Osceola	515-342-2108
District No. 3 Atlantic	712-243-4224
District No. 4 Denison	712-263-4621
District No. 5 Cherokee	712-225-5119
District No. 6 Spencer	712-262-1424
District No. 7 Fort Dodge	515-955-4646
District No. 8 Mason City	515-424-3625
District No. 9 Cedar Falls	319-266-2677
District No. 10 Oelwein	319-283-5521
District No. 11 Cedar Rapids	319-396-1944
District No. 12 Davenport	319-359-0388
District No. 13 Mt. Pleasant	319-385-8715
District No. 14 Ottumwa	515-682-4589

GENERAL INFORMATION

IOWA D.O.T. DIRECTORIES AVAILABLE: Information on BUS and TAXI service can be obtained in a directory TRANSIT ATLAS by writing the Air and Transit Division, International Airport, Des Moines, Iowa, 50321. Phone (515) 281-4265. An IOWA AIRPORT DIRECTORY and an AERONAUTICAL CHART are available by writing the Air and Transit Division, International Airport, Des Moines, Iowa, 50321. Phone (515) 281-4280.

	Phone:	Address:
Main Off.	515-239-1101	800 Lincoln Way, Ames, 50010
Dist. 1	515-239-1635	1020 S. 4th St., Ames, 50010
Dist. 2	515-423-7584	Box 741, Mason City, 50401
Dist. 3	712-276-1451	Box 987, Sioux City, 51102
Dist. 4	712-243-3355	Box 400, Atlantic, 50022
Dist. 5	515-472-4171	Box 587, Fairfield, 52556
Dist. 6	319-364-0235	430, 16th Ave. S.W., Cedar Rapids, 52404

TAKE A SECOND AND DEVELOP A LIFETIME HABIT

**We hope you are among the growing number of motorists who are complying with Iowa's Safety Belt and Child Safety Seat Laws. During the first year Iowa's Safety Belt

TRANSPORTATION MAP

Iowa Department of Transportation

MAP SYMBOLS

RECREATION AREAS

- PARKS (Camping)
- PARKS (no camping)
- STATE HATCHERIES
- FORESTS
- WILDLIFE AREAS & PRESERVES
- POINTS OF INTEREST (Local Inquiry Advisable)
- STATE PATROL OFFICE
- UNIVERSITY OR COLLEGE

SAFETY REST AREAS

- ALL MODERN (Handicap Accessible)
- LIMITED FACILITIES
- PARKING ONLY
- DISPOSAL STATION
- INFORMATION ONLY
- STATE INSTITUTIONS
- HOSPITALS

CITIES AND VILLAGES

- Des Moines 50,000 and Over
- Ames 10,000 - 50,000
- Spencer 10,000 - 25,000
- COUNTY SEATS
- Clear Lake 5000 - 10,000
- West Branch 1000 - 5000
- Clarinda under 5000
- STATE CAPITAL

COUNTY MAPS SHOWING MORE DETAILED INFORMATION CAN BE PURCHASED FOR 1W (SMALL) AND 2W (LARGE).
LARGER STATE TRANSPORTATION MAPS, SUITABLE FOR WALLS OR DESKS ARE ALSO AVAILABLE:
35" X 45" - $4.00 34" X 49" - $8.00
SEND CHECK OR MONEY ORDER TO:
IOWA DEPARTMENT OF TRANSPORTATION
OFFICE OF ACCOUNTING ATTN: CASHIER
800 LINCOLN WAY
AMES, IOWA 50010

LEGEND

HIGHWAYS

PRINCIPAL STATE

- INTERSTATE FULL ACCESS CONTROL
- MULTILANE DIVIDED FULL ACCESS CONTROL
- MULTILANE DIVIDED PARTIAL ACCESS CONTROL
- MULTILANE UNDIVIDED
- 3 LANE PAVED

OTHER STATE

- MULTILANE DIVIDED PARTIAL ACCESS CONTROL
- MULTILANE UNDIVIDED
- 3 LANE PAVED
- GRAVEL
- UNMARKED PRIMARY

COUNTY ROADS

- PAVED
- GRAVEL
- PROPOSED ROUTE OR UNDER CONSTRUCTION

ACCESS POINTS AND ROUTE MARKERS

- FULL TRAFFIC INTERCHANGE
- PARTIAL TRAFFIC INTERCHANGE
- INTERSTATE ROUTE MARKER
- U.S. HIGHWAY MARKER
- STATE HIGHWAY MARKER
- HIGHWAY OVER
- HIGHWAY UNDER
- INTERSTATE MILEAGE MARKER
- COUNTY ROAD MARKER
- GREAT RIVER ROAD (LOCAL INQUIRY ADVISABLE)

MILEAGE

Mileage between cities & Junctions

Total mileage between stars

AIR, RAIL AND WATER

PUBLIC USE AIRPORTS

- Local Service
- Scheduled Commercial Service

RAILROADS — AMTRAK

ABANDONED LINES NOT SHOWN.

LOCKS AND DAMS ON MISSISSIPPI RIVER

APPROXIMATE SCALE 1 : 750,000

Printed on Recycled Paper

0 5 10 15 20 Kilometers

1" approximately 13 miles

COPYRIGHT 1988 BY IOWA DEPARTMENT OF TRANSPORTATION

CITIES AND VILLAGES IN IOWA

STATE CAPITOL: DES MOINES

*SPECIAL CENSUS

1980 POPULATION 2,921,871

COUNTY SEATS IN RED

NO POPULATION SHOWN FOR UNINCORPORATED VILLAGES

INTERCITY PASSENGER TRANSPORTATION SERVICE — BUS ● AIR ▲ RAIL ■

URBAN BUS SERVICE — HOSPITAL ⊕

Abingdon H-2
Adair 1,900 F-3
Adaire 85 F-3
Adel 2,882 E-3
Afton 885 E-5
Agency 451 F-3
Ainsworth 347 E-5
Akron 1,768 A-3
Albert City 541 D-2
Albia 4,154 G-3
Alden 1,000 E-3
Alleman 41 F-5
Allen 953 F-5
Allerton 1,000 E-5
Alpena 196 B-4
Altoona 307 F-4
Alton 1,000 A-3
Alvord 870 F-1
Amana 1,132 G-4
Ames 45,775 E-4
Ankeny 18,482 E-4
Anita 1,103 C-3
Anthon 1,000 A-3
Anton 1,000 C-3
Aplington 1,267 G-4
Arcadia 494 C-3
Archer 134 B-2
Arlington 1,000 D-5
Arnolds Park 1,000 A-2
Arthur 399 A-3
Ashton 1,000 E-3
Ashville 50 F-5
Ashville 50 F-5
Atlantic 7,834 C-3
Auburn 300 B-4
Aurelia 1,143 A-3
Aurora 1,000 D-5
Avoca 1,000 C-3
Avon 50 F-5
Ayrshire 1,000 A-3
Ayrshire 293 D-2
Badger 653 E-3
Bagley 1,000 E-3
Balkema 196 A-3
Balltown 1,000 D-5
Bancroft 1,000 E-3
Bankston 40 F-5
Barnum 1,000 F-3
Barnum 196 F-4
Bartlett 50 F-5
Bartlett 126 B-2
Battle Creek 1,000 B-2
Battle Creek 919 B-4
Bayard 1,000 E-3
Bayard 530 G-3
Beaconsfield 39 G-3
Beaman 276 G-4
Bedford 1,000 F-5
Bedfordshire 50 F-5
Belle Plaine 2,803 H-4
Bellevue 2,000 D-5
Belmond 2,208 G-2
Belsaw 50 A-2
Benton 50 F-5
Bentonsport 50 F-5
Berkley 50 F-5
Bernard 50 F-5
Bertram 216 F-4
Bettendorf 27,381 E-5
Big Rock 50 F-5
Birmingham 410 H-3
Blairsburg 1,000 F-4
Blairstown 558 G-4
Blakesburg 104 G-3
Blanchard 50 F-5
Blencoe 41 A-3
Blockton 390 D-1
Bloomfield 2,673 H-5
Blue Grass 1,377 E-5
Bluffton 50 A-3
Bode 1,000 E-4
Bonaparte 500 G-4
Boone 12,901 E-4
Boonesville 50 F-5
Botna 50 F-5
Boxholm 1,000 E-3
Boyden 708 B-3
Bradgate 50 F-5
Bradley 151 D-4
Brandon 1,000 F-4
Brayton 175 E-3
Breda 592 C-4
Bridgewater 50 F-5
Brighton 1,000 G-4
Brooklyn 392 G-4
Brooks 50 F-5
Brunsville 50 A-3
Bryant 708 B-3
Buck Grove 96 C-4
Buffalo 1,000 E-5
Buffalo 1,000 E-5
Buffalo Center 1,233 E-2
Bussey 579 G-2
Calamus 452 J-4
California Junction B-3
Calmar 1,000 A-3
Calumet 50 F-5
Calumet 312 B-5
Camanche 4,000 E-5
Cambria 50 F-5
Cambridge 730 F-4
Camp 50 F-5
Campbell 50 F-5
Carbon 116 A-3
Carlisle 1,000 E-4
Carlton 50 F-5
Carnes 50 F-5
Carpenter 50 F-5
Carroll 8,705 D-4
Carson 1,000 F-5
Carter Lake 3,499 C-3
Cascade 1,912 J-5
Casey 1,000 C-3
Castalia 196 A-3
Castana 226 B-4
Castle 50 F-5
Cedar Bluff 50 F-5
Cedar Falls 36,322 G-4
Cedar Rapids 110,243 E-5
Center Junction 50 F-5
Center Point 1,391 E-5
Centerville 5,258 H-5
Central City 1,067 E-5
Centralia 50 F-5
Chapin 1,000 F-5
Chapman 50 F-5
Charter Oak 615 B-3
Chatsworth 110 A-4
Chelsea 196 G-4
Cherokee 7,004 A-3
Chester 175 H-7
Churdan 1,000 E-3
Churdan 50 F-5
Churibusco 50 F-5
Clarinda 5,001 J-4
Clarion 2,884 F-4
Clarion 1,000 F-4
Clarksville 1,424 G-4
Clayton 50 F-5
Clearfield 450 D-2
Clear Lake 7,605 G-4
Cleghorn 375 A-3
Clemons 175 F-4
Clermont 1,000 E-5
Climbing 50 F-5
Clinton 32,828 F-5
Clive 16,932 E-3
Clutier 200 F-5
Coburg 52 C-2
Coeburg 50 F-5
Coggon 409 E-5
Colfax 2,000 F-4
Colesburg 483 F-5
Colfax 1,239 F-3
Collins 1,000 F-4
Colo 388 F-4
Colony 1,000 F-5
Columbus City 367 F-5
Columbus Jct. 1,439 F-5
Comfrey 1,000 F-4
Comiskey 50 F-5
Conesville 331 F-5
Conrad 1,132 G-5
Cooper 50 F-5
Corning 1,930 D-2
Corwith 1,000 E-2
Corydon 1,819 F-3
Coulter 50 F-5
Crawfordsville 50 F-5
Crawford Bluffs 56,449 B-3
Crawford Cr. 50 F-5
Crawford Cr. 50 F-5
Crawfordsville 290 F-5
Creston 7,914 C-3
Crippen 50 F-5
Crooks 1,000 F-5
Crossville 50 F-5
Crow Creek 50 F-5
Cumberland 351 C-3
Cumming 151 E-3
Cushing 1,000 A-3
Cushing 255 A-3
Cylinder 119 D-4
Dakota City 1,872 E-5
Dallas Center 1,380 E-4
Dana 110 E-4
Danbury 1,000 A-3
Danville 494 F-5
Davenport 103,264 J-3
Davis City 327 F-3
Dawson 329 E-4
Dawson 50 F-5
Decorah Fairy 256 A-4
Decorah 8,068 H-7
Deep River 50 F-5
Deep River 384 F-5
Defiance 383 C-4
Delhi 1,000 E-5
Delhi 51 F-5
Delmar 632 J-4
Delta 50 F-5
Delta 1,000 F-5
Delta 482 H-3
Denison 7,000 C-3
Denver 1,000 F-4
Denver 5,847 E-5
Derby 50 F-5
Des Moines 191,003 F-5
Dexter 1,000 E-3
Dey Mill 50 F-5
De Witt 4,512 K-4
Dickens 1,000 A-3
Diagonal 362 E-3
Dickens 359 C-3
Dike 1,000 E-5
Dixon 312 J-4
Donahue 50 F-5
Donahue 289 F-5
Donnan 50 F-5
Dorchester 372 H-7
Dows 537 A-4
Doyle 50 F-5
Drake 50 F-5
Dougherty 128 C-3
Dubuque 62,696 J-5
Duck 50 F-5
Dues 771 F-5
Dumont 1,000 A-3
Dunbar 50 F-5
Dunkerton 1,000 F-5
Dunlap 1,374 B-4
Durant 1,000 F-5
Dyersville 4,020 J-4
Dysart 1,000 F-5
Eagle Grove 4,324 E-3
Earlham 1,000 E-3
Earling 320 C-4
Earlville 844 F-5
Early 1,000 A-3
East Amana 50 F-5
East Peru 104 E-2
Edgewood 1,000 F-5
Edgewood 900 F-5
Elberon 104 F-5
Elbon 1,200 H-3
Elburn 50 F-5
Eldon 1,000 F-5
Eldridge 3,279 E-5
Elgin 1,000 F-5
Elkader 1,466 H-4
Elkhart 1,000 F-4
Elk Run Heights 50 F-5
Elk Run Hts. 1,188 H-5
Elkport 50 H-5
Elkton 50 F-5
Ellsworth 480 F-5
Elma 776 A-3
Elwick 50 F-5
Ely 400 F-5
Emmetsburg 3,902 A-2
Epworth 1,000 F-5
Essex 1,001 C-3
Estherville 6,000 A-2
Evans 50 F-5
Evansdale 4,798 H-5
Everly 1,000 A-3
Exira 870 C-3
Exline 217 G-1
Fairbank 960 H-5
Fairfax 563 E-5
Fairfield 9,509 F-5
Farlan 50 F-5
Farley 1,267 J-5
Farmersburg 700 H-5
Farmington 995 L-1
Farnhamville 561 E-3
Farragut 663 C-3
Farson 50 F-5
Fayette 1,310 H-4
Fayette 175 H-4
Floyd 50 F-5
Fonda 1,000 A-3
Fontanelle 1,000 C-3
Forest City 4,270 F-5
Fort Atkinson 374 H-7
Fort Dodge 29,423 E-3
Fort Madison 12,539 K-5
Fostoria 261 C-1
Franklin 50 F-5
Frederika 50 F-5
Frederika 223 H-4
Fredericksburg 1,075 H-4
Freeman 50 F-5
Fremont 730 H-4
Froelich 50 F-5
Frogtown 461 F-5
Fruitland 50 F-5
Fulton 50 F-5
Galbraith 50 F-5
Galena 50 F-5
Galt 90 F-5
Galva 434 C-3
Garden City 50 F-5
Garden Grove 297 F-5
Garnavillo 723 H-5
Garner 2,808 F-4
Garrison 1,000 F-5
Garwin 424 E-5
Gaza 50 F-5
Gilbertville 1,000 F-5
George 1,241 A-2
Germantown 50 F-5
Giard 50 F-5
Gilmore City 1,000 E-3
Gilson 75 H-3
Gilman 50 F-5
Gilliett 895 F-4
Gladbrook 740 F-5
Glenwood 5,170 C-3
Glidden 1,219 D-3
Goldfield 166 E-3
Gowrie 1,000 E-3
Graettinger 1,000 E-2
Grand Junction 1,000 E-3
Grand Mound 574 J-4
Grandview 1,000 F-5
Granger 410 E-4
Granger 50 F-5
Granville 250 F-5
Greely 245 D-3
Green Bay 50 F-5
Greenfield 2,000 C-3
Greenville 50 F-5
Greenville 50 F-5
Greenville 50 F-5